








EXHIBIT B. EL DORADO FIRE CLOSURE - Map Detail
 Forest Order # 05-12-00-21-06

| | | | | | | | |
|---|-----------------------|---|-------------------|---|-------------|---|------------------|
|  | Closure Area Boundary |  | Jenks Lake Picnic |  | Closed Road |  | Non-Forest Route |
|  | Forest Trail |  | Closed Trail |  | Forest Road | | |