












EXHIBIT A.
EL DORADO FIRE CLOSURE
Forest Order # 05-12-00-21-09

-  El Dorado Fire Land Closure Boundary
-  Closed Road
-  Closed Trail
-  Land Closure Boundary by Forest Order: 05-12-53-20-05
-  Closed Trail by Forest Order# 05-12-53-20-05

-  Forest Boundary
-  Forest Land
-  Forest Wilderness
-  Non-Forest Route
-  Open Forest Road
-  Open Forest Trail

